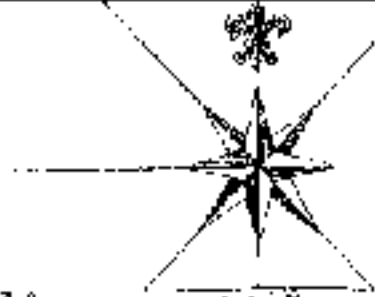


OF PENNSYLVANIA

E OF MARYLAND




A SCALE OF MILES

Explanation.

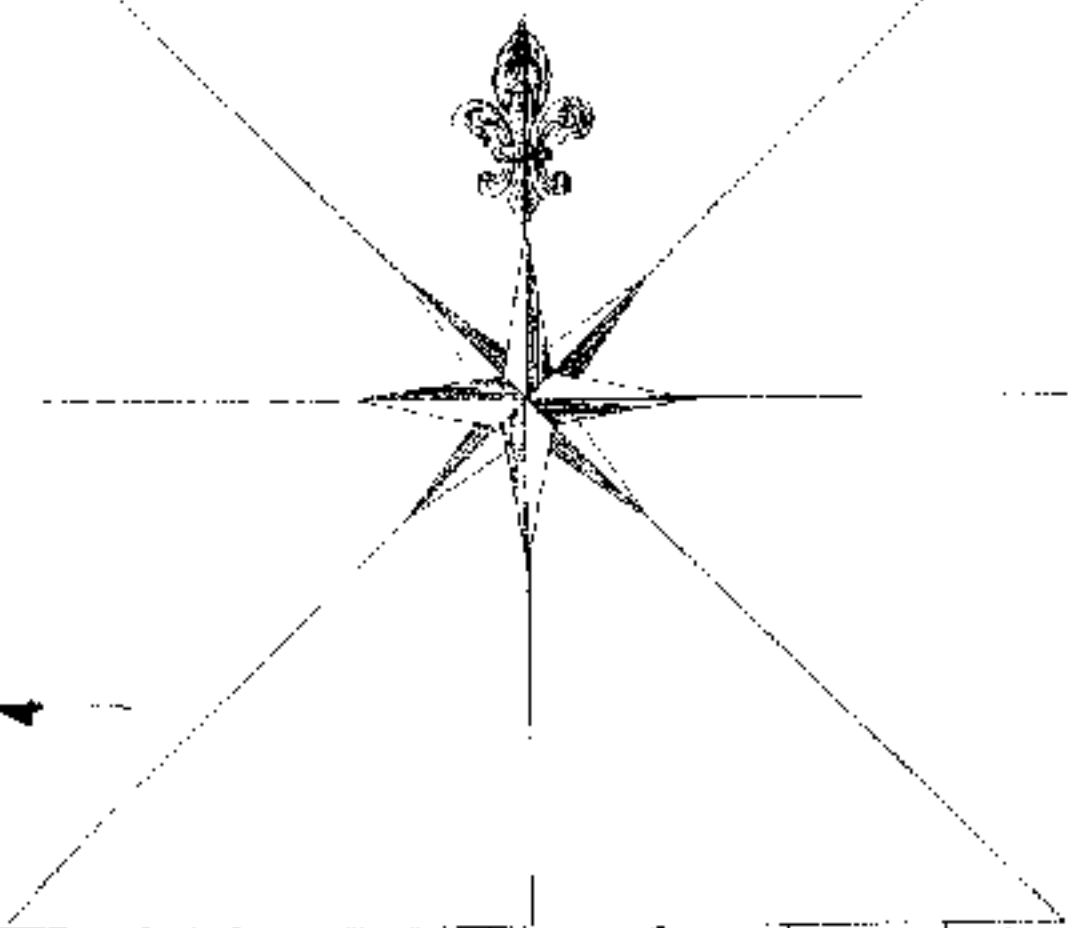
- A The Proportion of the two miles in the year 1787 from the City of Philadelphia to Newicks Island to the point of the River.
- B The distance of that line and Remains of the Province.
- BC The Tangent Line.
- CD A Line drawn from C the Tangent point to the Island.
- DE The parallel of Latitude is west line distant 45 Miles South from and Southward part of the City of Philadelphia.
- F The point where the Meridian CD cuts the Scale drawn at the stated distance from the Town of Philadelphia.

THE PROVINCE OF MARYLAND

THE THREE LOWER COUNTIES



A Scale of Miles



Handwritten note in cursive script, partially obscured and difficult to read.

- White Pine
- Longwood
- Red Oak
- White Pine
- White Pine

